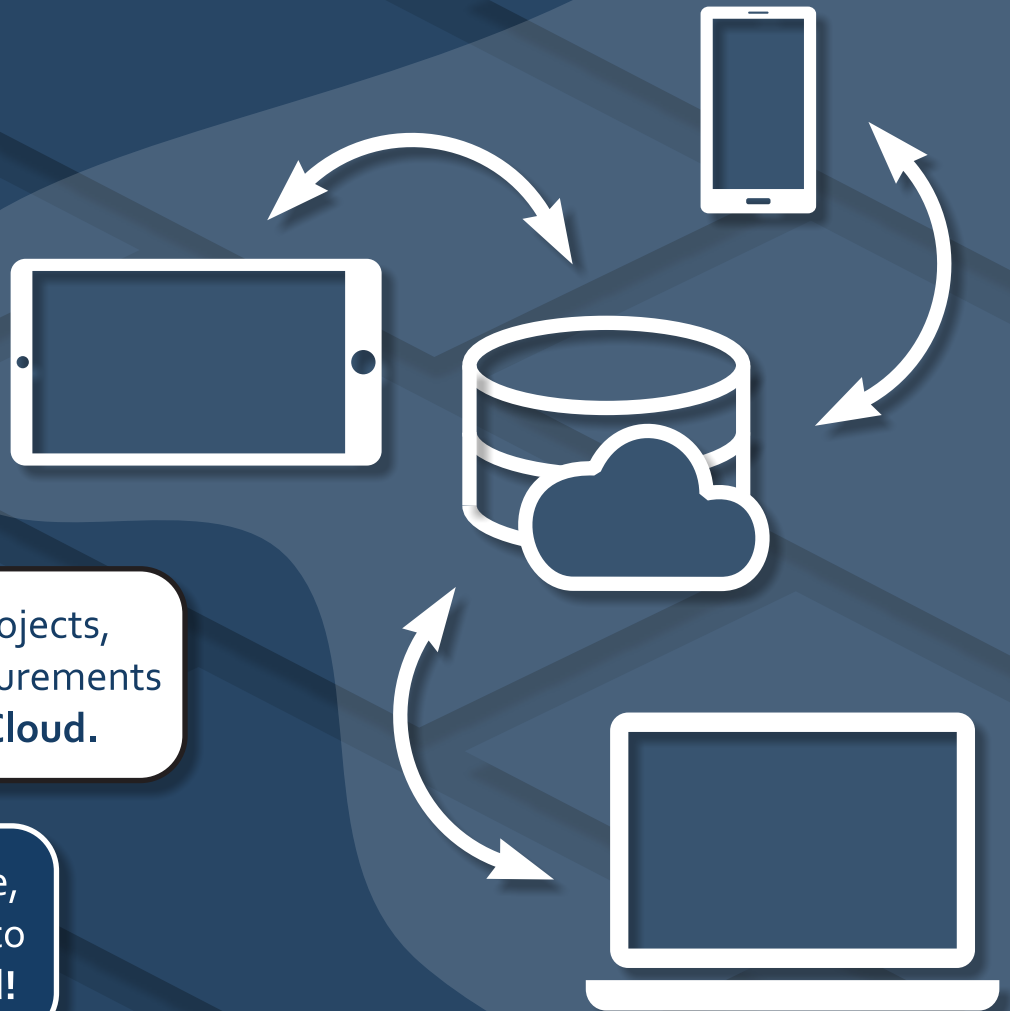




topoXpress is a powerful GIS and Surveying Application for **Windows®** and **Android™**



Download projects, upload measurements from/to the **Cloud**.

Use your mobile phone, tablet, GNSS receiver to collect data in the **field!**

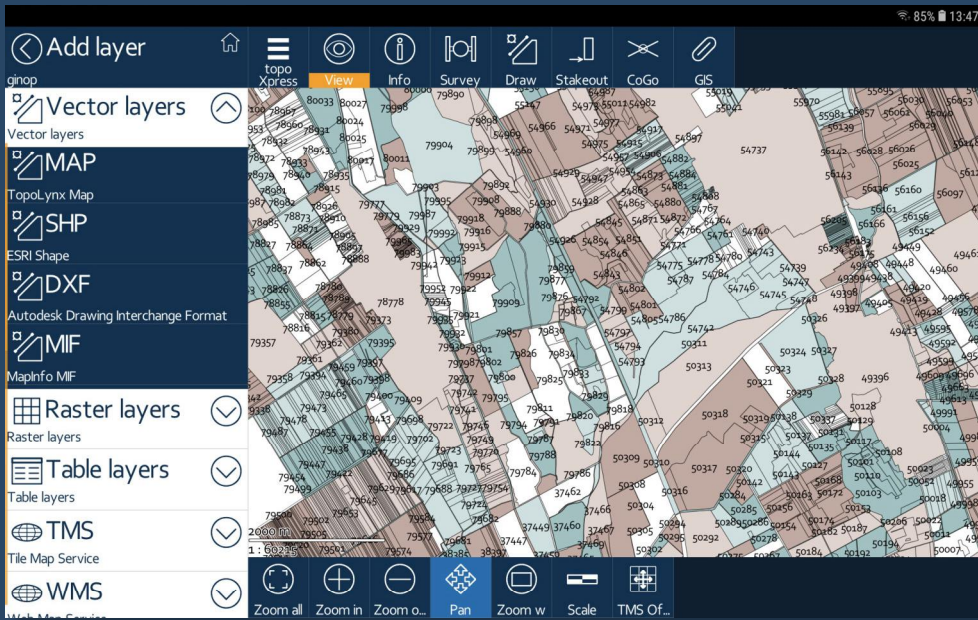
Offline work, large datasets, quick & responsive interface.

Same rich functionality for **GIS data collectors** and **surveyors** on each platform.



www.topopress.com


www.topolynx.com




Key features and benefits

- 1 **Productive** data collection: templates, GNSS surveying, stakeout, forms, calculated fields, lists, GoGo, GIS.
- 2 **Online and Offline** work (Cloud database, Google Drive, OneDrive, DropBox, TMS, WMS, KML). Teamwork support.
- 3 Responsive **User Interface**, templates, layers and forms.
- 4 Internal/External **GNSS receivers**, projection systems, geoids, shift grids. Bluetooth devices (rangefinder).
- 5 Support of **vector** (map, shp, mif, dxf, txt, csv, dat, geojson) and **raster** (jpeg, ers, ecw, geotiff, png, lan, bil, bmp) layers.

System requirements

Android OS:  Android 5.0 and up
 CPU: min. 512 Mhz
 Display: min. 800x480
 RAM: min. 512 MB

Windows OS:  Windows Vista, 7, 8, 10
 CPU: min. 1 GHz
 Display: min. 800x600
 RAM: min. 512MB

Functionality

 Project templates Open/Import projects	 Information query Calculated fields	 Intersections Dividing features
 Layer manager Thematic mapper	 Measuring position, distance, area	 Rectangular survey Polar survey
 Settings, Help Localisation, Units	 Surveying, forms Multipart geometries	 Feature drawing Connecting points
 Projection systems Custom projections	 3D point stakeout Line stakeout	 Feature editing GIS functions

TopoLynx Software Ltd.
 Web: www.topolynx.com
 9730 Kőszeg, Hungary
 Bertalan E. street 10/2

Sales: +36 20 314 2991
 info@topolynx.hu
 Support: +36 20 314 3247
 support@topolynx.hu